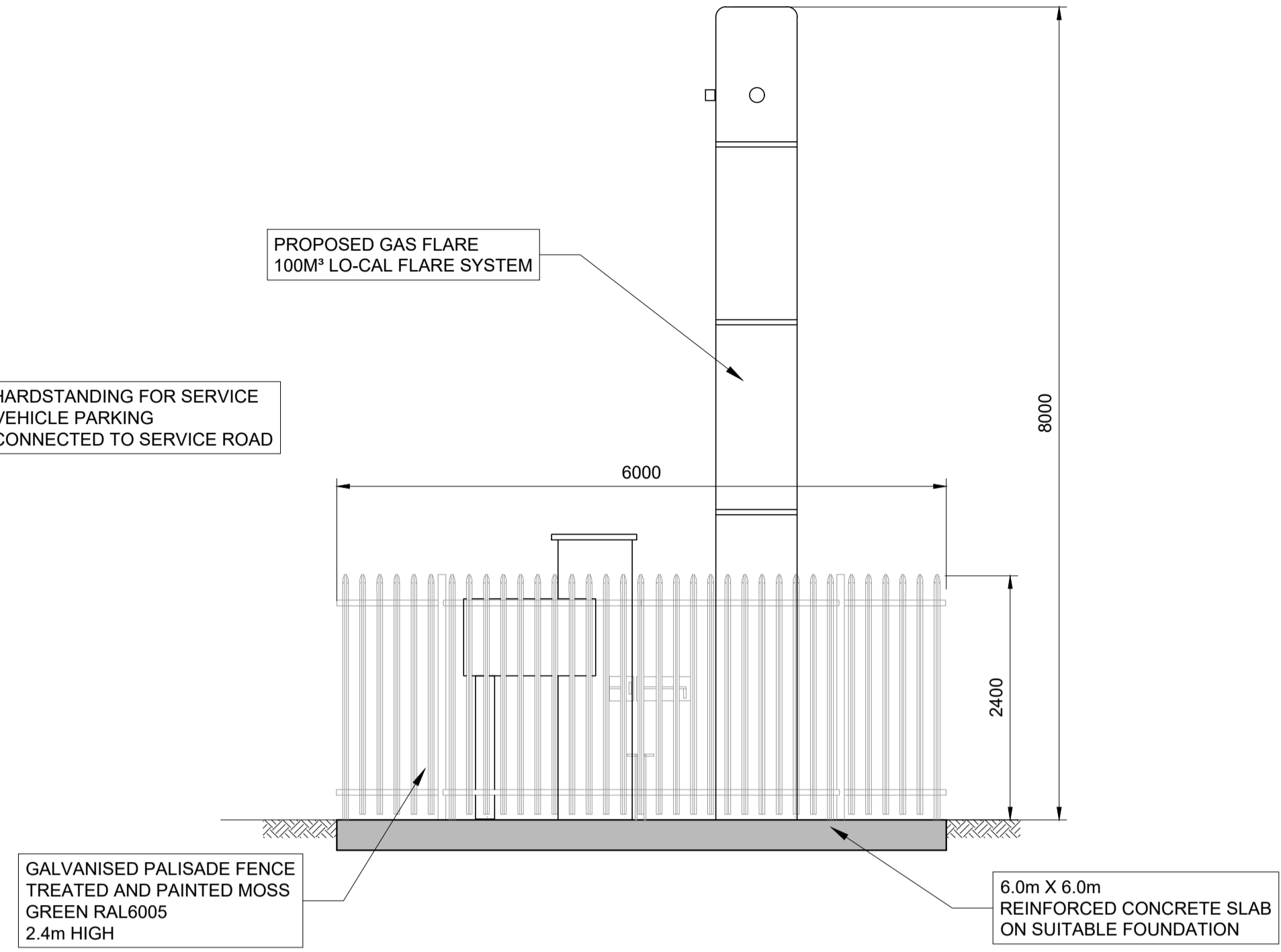
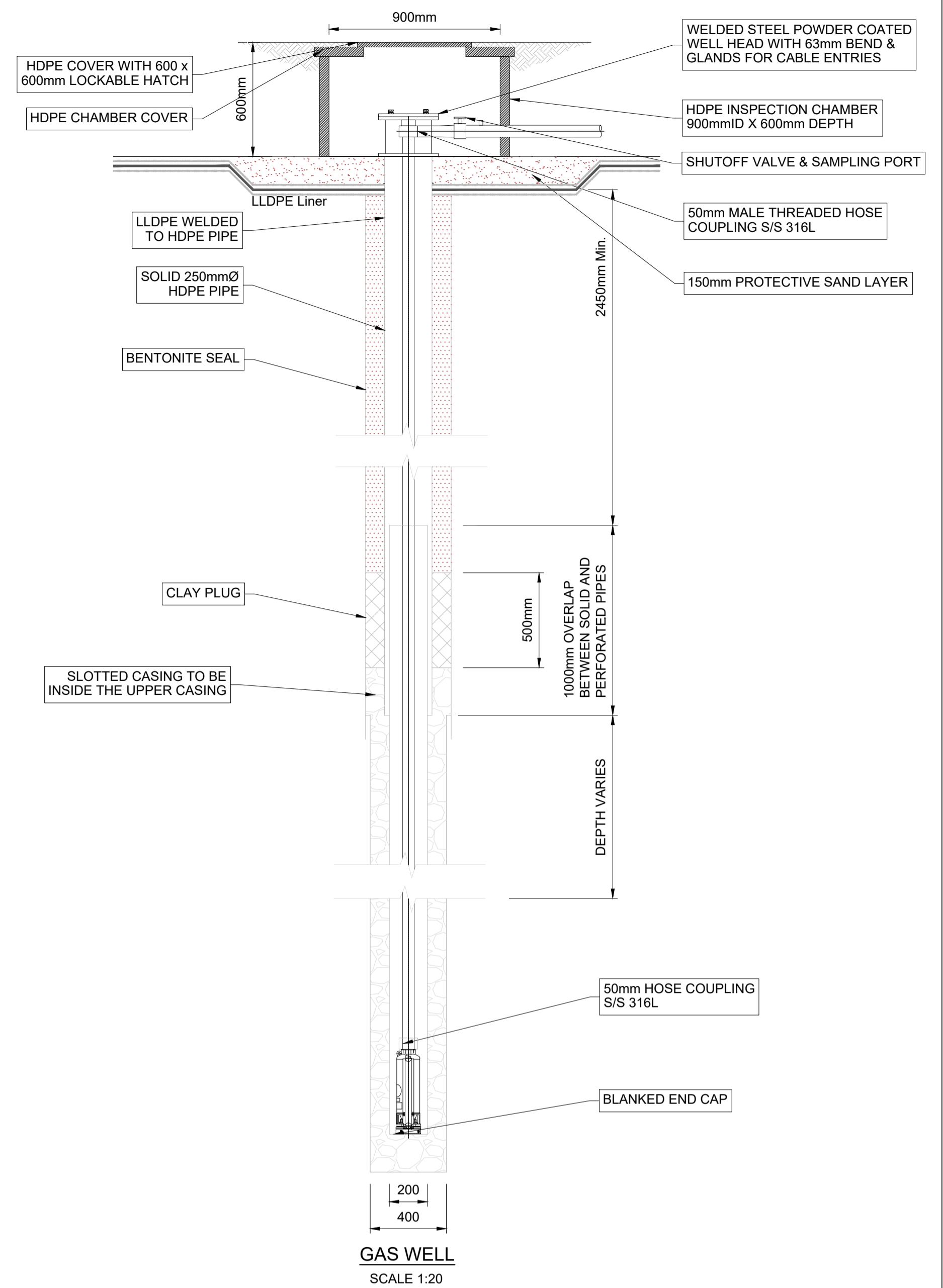


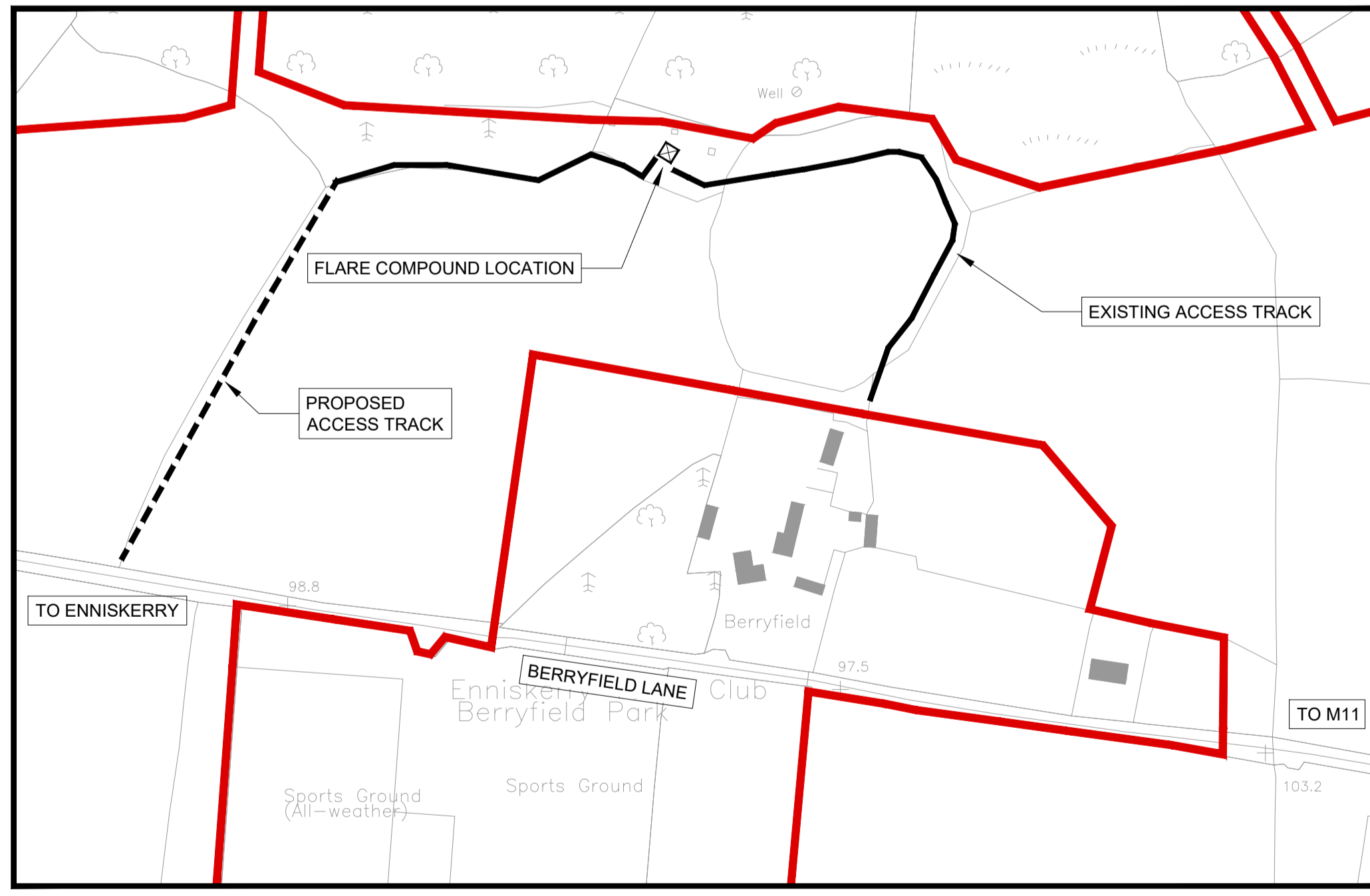
**PLAN - ACTIVE EXTRACTION FLARE COMPOUND**  
SCALE 1:50



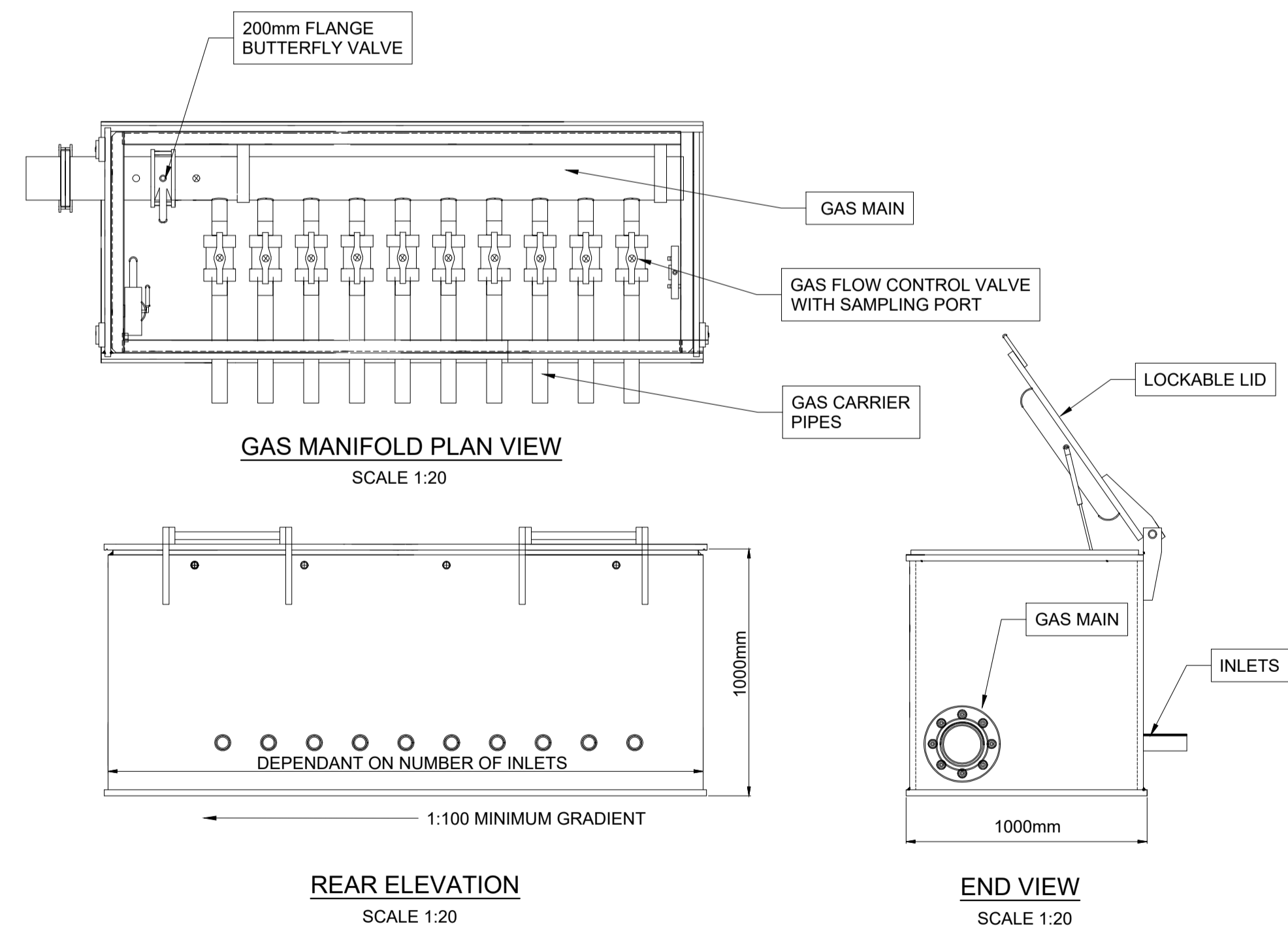
**ELEVATION A-A**  
SCALE 1:50



**GAS WELL**  
SCALE 1:20



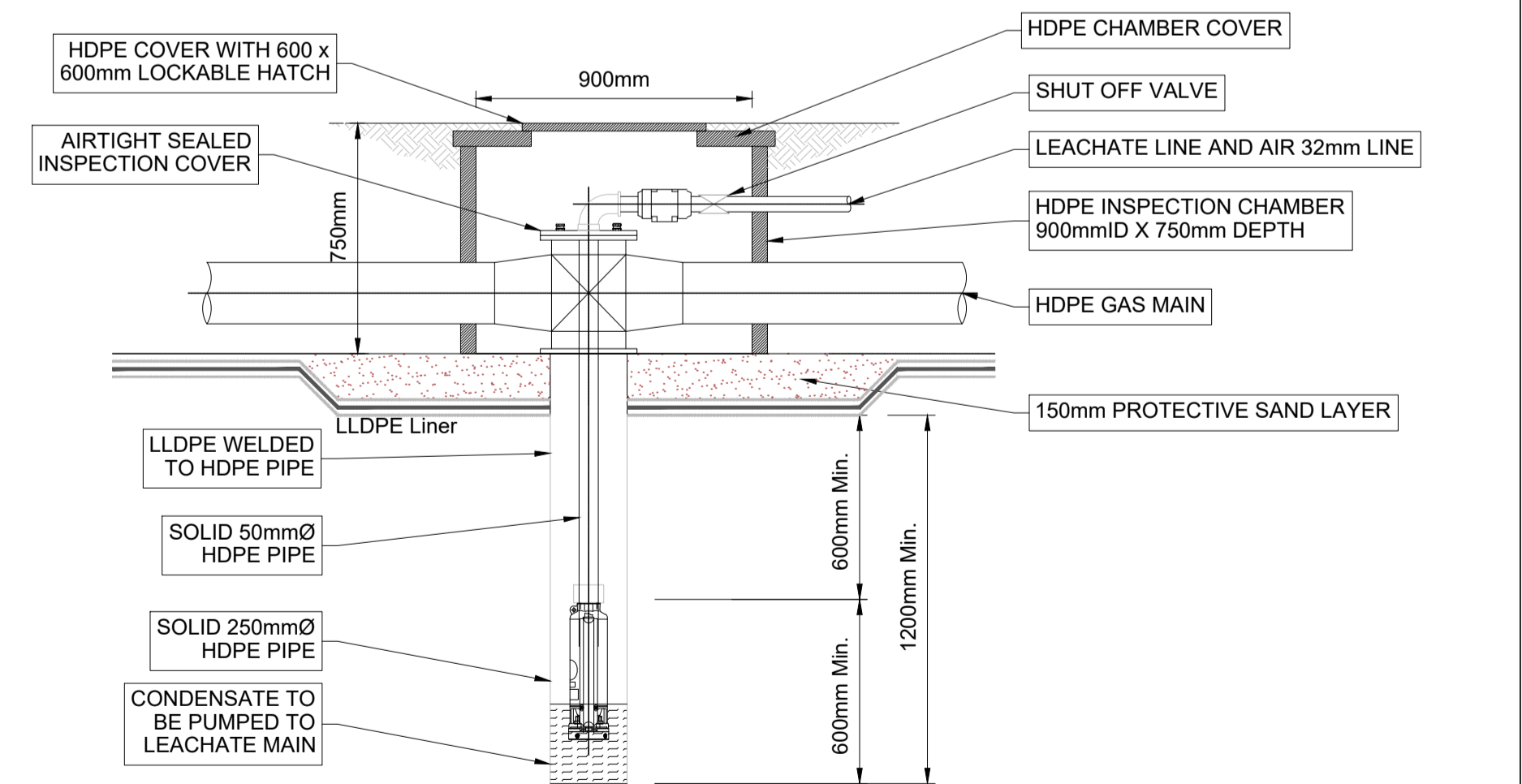
**LOCATION PLAN - ACTIVE EXTRACTION FLARE COMPOUND**  
SCALE 1:2000



**GAS MANIFOLD PLAN VIEW**  
SCALE 1:20

**REAR ELEVATION**  
SCALE 1:20

**END VIEW**  
SCALE 1:20



**CONDENSATE KNOCK-OUT POT**  
SCALE 1:20

X:\CP19001 - Fassaro 2019\9.0 Drawings\DC\CP19001\DC00008\_S3\_P02 Gas Flare.dwg

|        |      |               |     |  |     |  |        |     |   |   |  |  |  |
|--------|------|---------------|-----|--|-----|--|--------|-----|---|---|--|--|--|
| Client |      | General Notes |     | <p>(i) Hard copies, dwf and pdf will form a controlled issue of the drawing. All other formats (dwg etc.) are deemed to be an uncontrolled issue and any work carried out based on these files is at the recipient's own risk. RPS will not accept any responsibility for any errors from the use of these files, either by human error or by the recipient, listing of the un-dimensioned measurements, compatibility with the recipient's software, and any errors arising when these files are used to aid the recipient's drawing production, or setting out on site.</p> <p>(ii) DO NOT SCALE, use figured dimensions only.</p> |     | <p>(iii) This drawing is the property of RPS, it is a project confidential classified document. It must not be copied used or its contents divulged without prior written consent. The needs and expectations of client and RPS must be considered when working with this drawing.</p> <p>(iv) Information including topographical survey, geotechnical investigation and utility detail used in the design have been provided by others.</p> <p>(v) All Levels refer to Ordnance Survey Datum, Main Head.</p> |        |     |   | <p>Scale: 1:25 @ A1<br/>1:50 @ A3</p> <p>Created on: 24/11/2020</p> <p>Sheets: 01 of 01</p> |  | <p>Project: FASSAROE PHASE 1 DEVELOPMENT</p> <p>Title: ACTIVE EXTRACTION FLARE COMPOUND GENERAL ARRANGEMENT &amp; GAS MANAGEMENT DETAILS</p> |  |
| Rev    | Date | Drn           | Chk | Amendment / Issue  | App | File Identifier  | Status | Rev | <p>CP19001-RPS-00-XX-DR-C-DG0008-01</p> <p>S3 P02</p> |   |  |  |  |