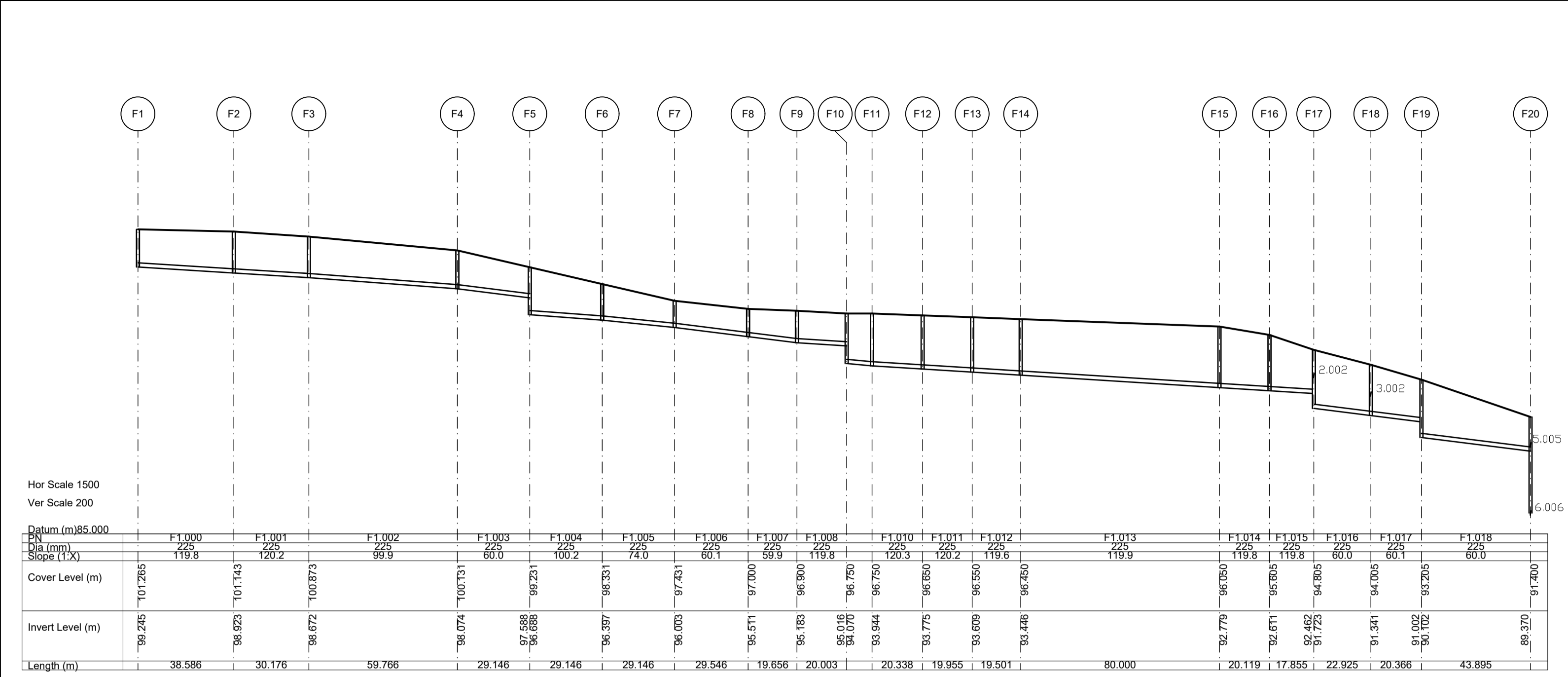


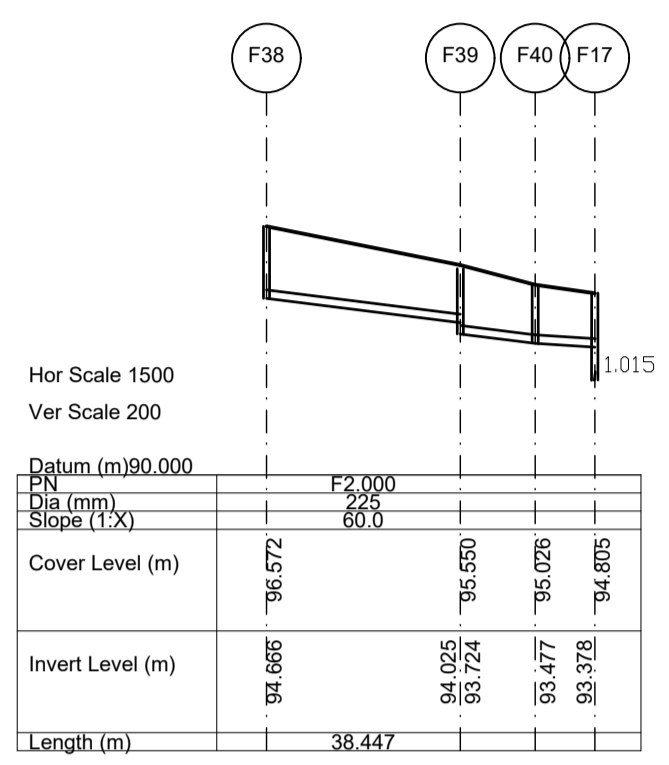
A1

DO NOT SCALE

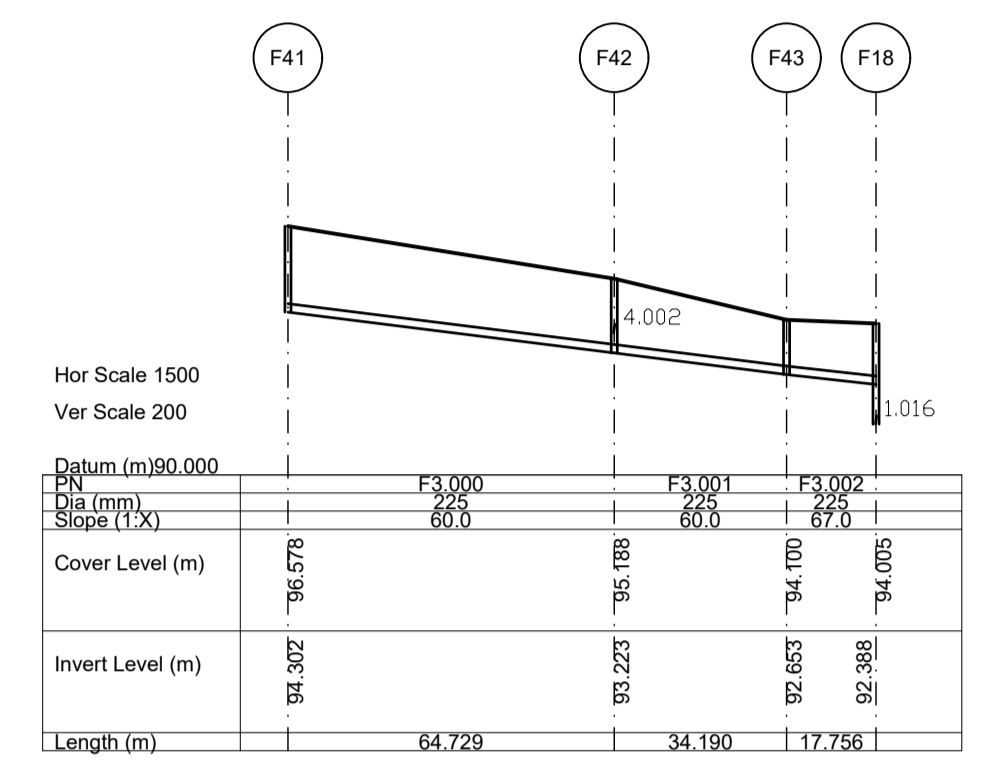
File: 5186693_HTR_01_DR_0580-0583.dwg
Date: Apr 07, 2022 - 12:15pm
Plotted by: patrick.sheridan



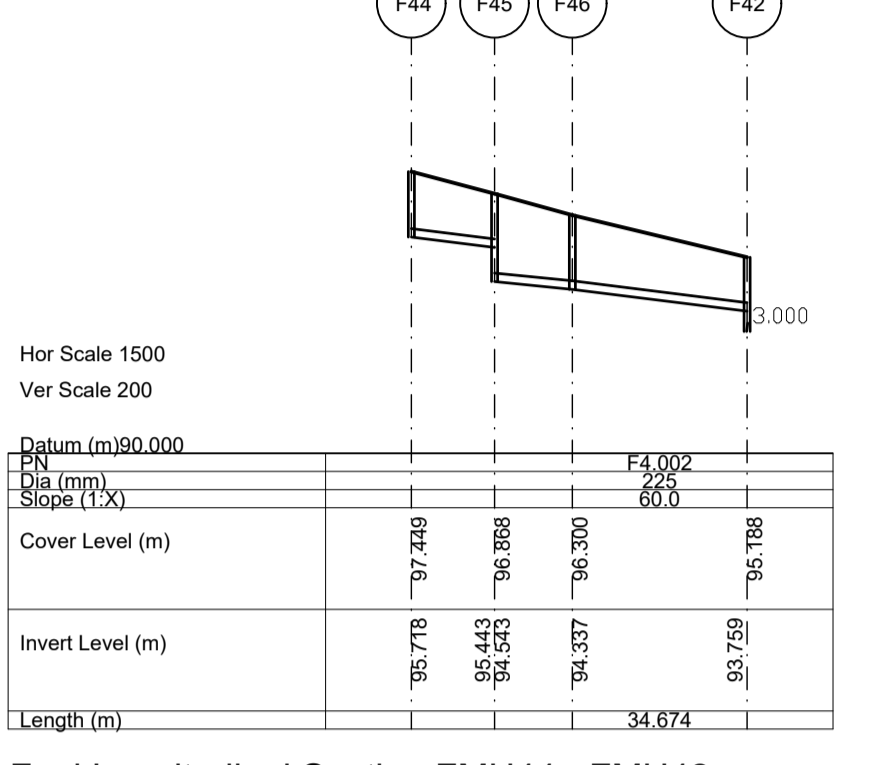
Foul Longitudinal Section FMH1 - FMH20
Scale 1:1500 (Horizontally), 1:200 (Vertically)



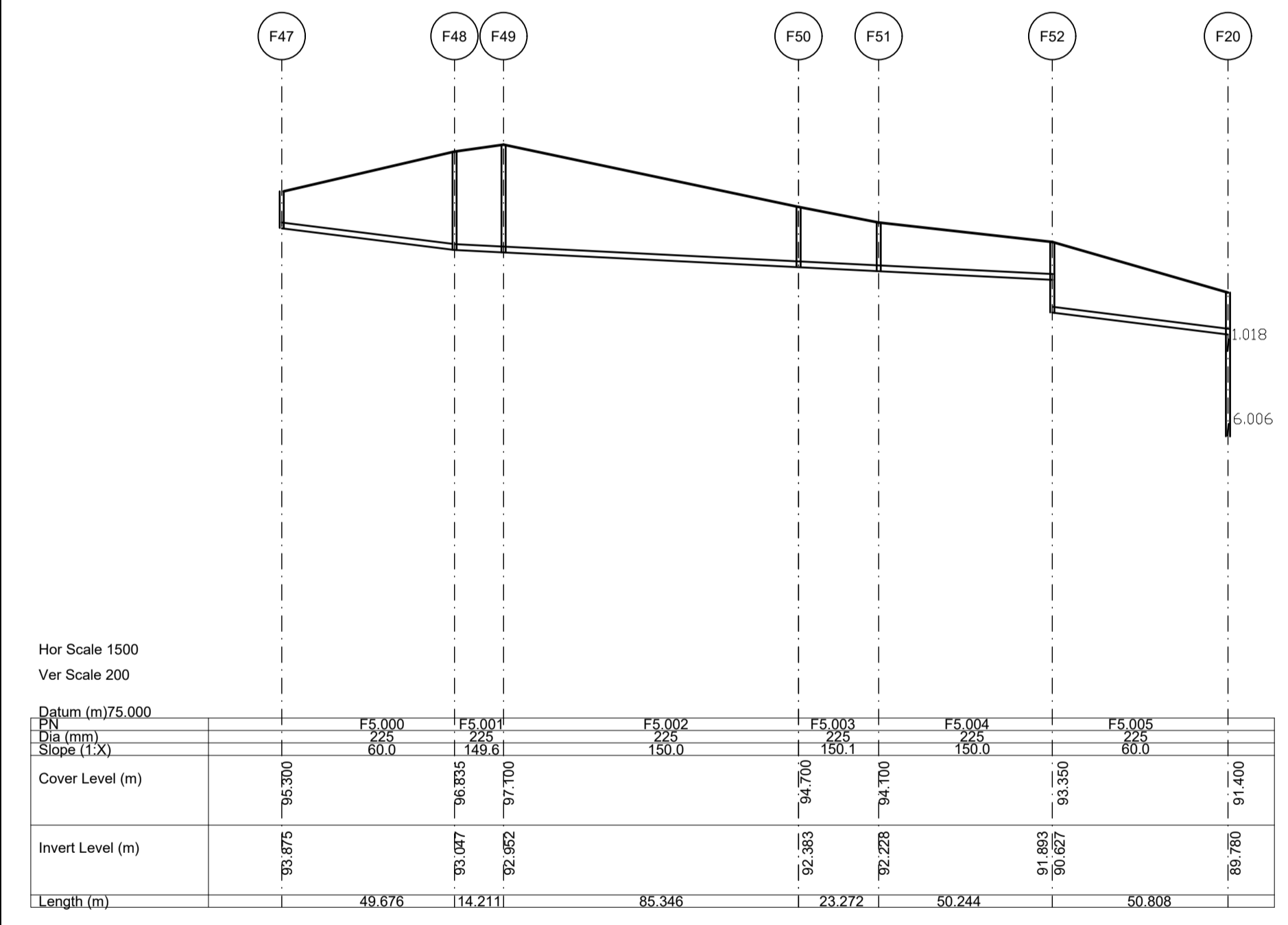
Foul Longitudinal Section FMH38 - FMH17
Scale 1:1500 (Horizontally), 1:200 (Vertically)



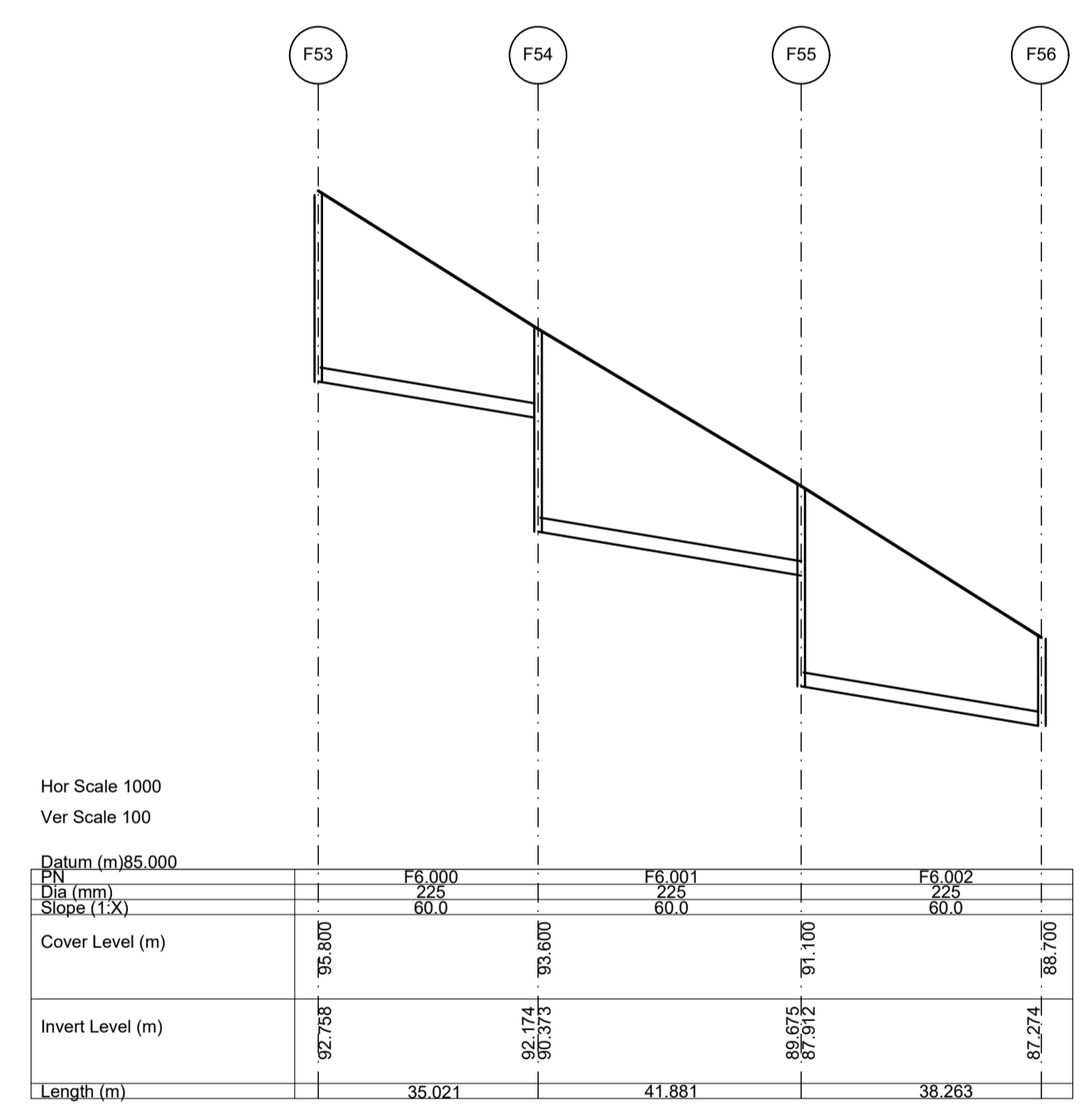
Foul Longitudinal Section FMH41 - FMH18
Scale 1:1500 (Horizontally), 1:200 (Vertically)



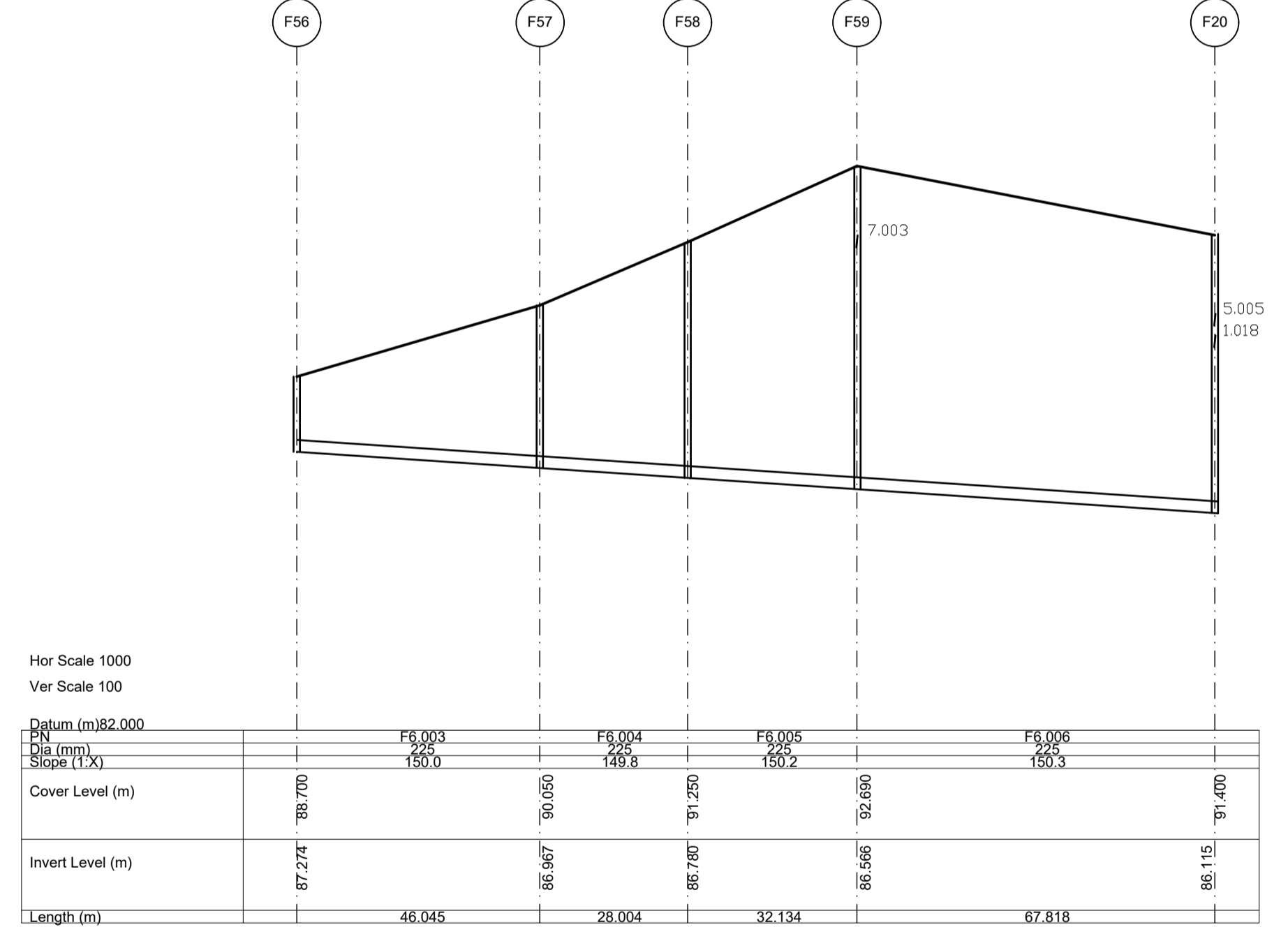
Foul Longitudinal Section FMH44 - FMH42
Scale 1:1500 (Horizontally), 1:200 (Vertically)



Foul Longitudinal Section FMH47 - FMH20
Scale 1:1500 (Horizontally), 1:200 (Vertically)



Foul Longitudinal Section FMH53 - FMH56
Scale 1:1000 (Horizontally), 1:100 (Vertically)



Foul Longitudinal Section FMH56 - FMH20
Scale 1:1000 (Horizontally), 1:100 (Vertically)

© ORDNANCE SURVEY IRELAND LICENSE No. AR 0082518
ORDNANCE SURVEY IRELAND & GOVERNMENT OF IRELAND

FINAL LAYOUT AS AGREED WITH IRISH WATER IN THE STATEMENT OF DESIGN ACCEPTANCE (REF NO. CDS21005352, LETTER DATED 23/03/22)

Rev	Description	By	Date	Chkd	Auth
A	PLANNING SUBMISSION	PS	01.04.22	AC	GH
-	ISSUED FOR IRISH WATER REVIEW	PS	26.10.21	AC	GH



Atkins House, 150-155 Ainslie Business Park, Swords, Co. Dublin
Tel (+353) 01 810 8000
Fax (+353) 01 810 8001

Unit 2B, 2200 Cork Airport Business Park, Cork
Tel (+353) 021 429 0300
Fax (+353) 021 429 0360

2nd Floor Technology House Parkmore Technology Park, Galway
Tel (+353) 091 786 050
Fax (+353) 091 779 830

Client: **Cosgrave**

Project: **FASSAROE DEVELOPMENT**

Purpose		PLANNING			
Title		PHASE 1 PROPOSED FOUL WATER LONGSECTIONS SHEET 1			
Original Scale	Design/Drawn	Checked	Authorized		
AS SHOWN	PS	AC	GH	Date	Date
	22.11.21	22.11.21	22.11.21		
Status	Drawing Number	Rev			
P	5186693 / HTR / 01 / DR / 0580	A			